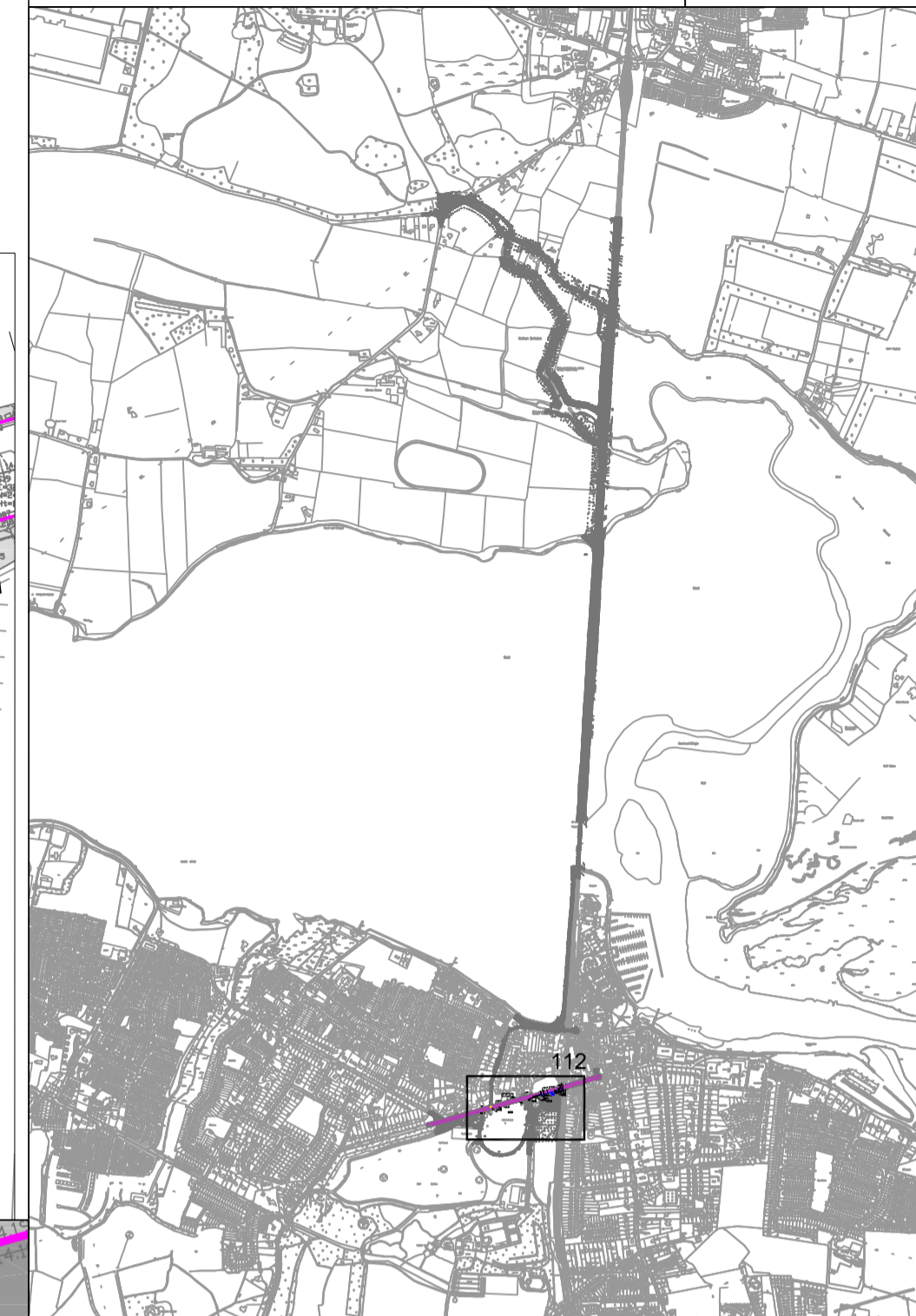
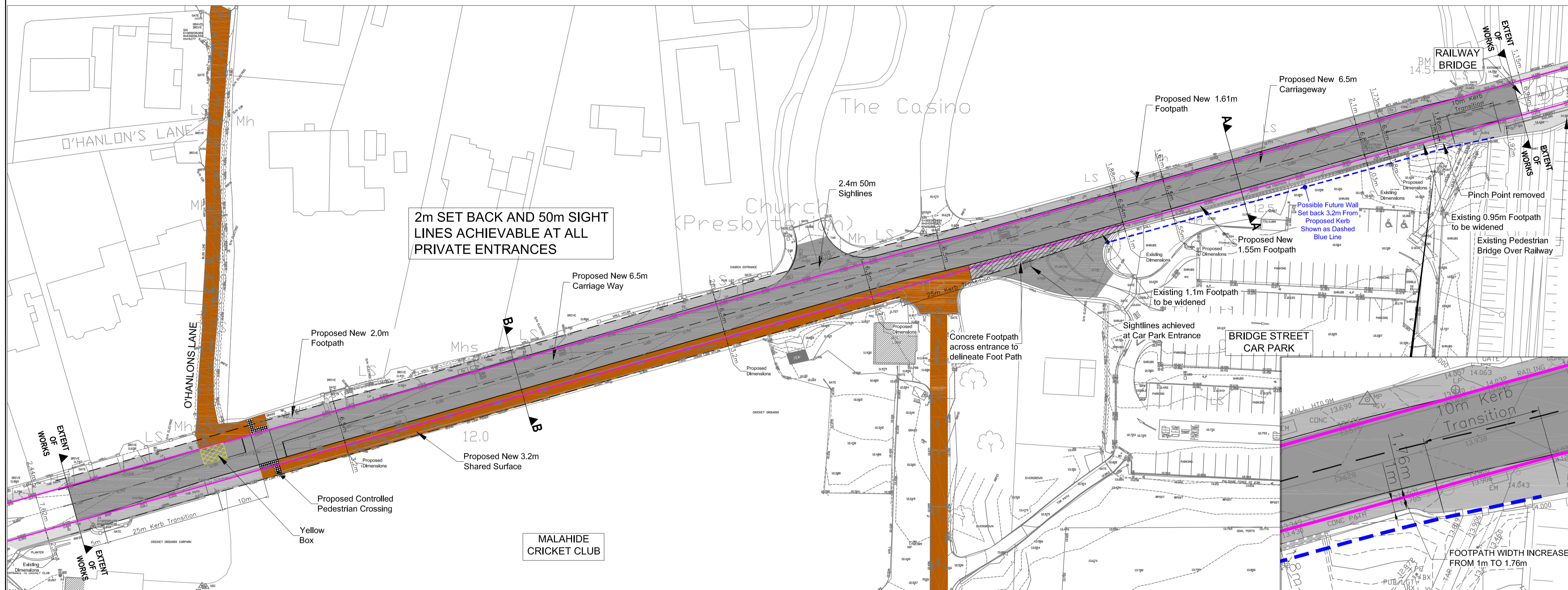


# BROADMEADOW WAY



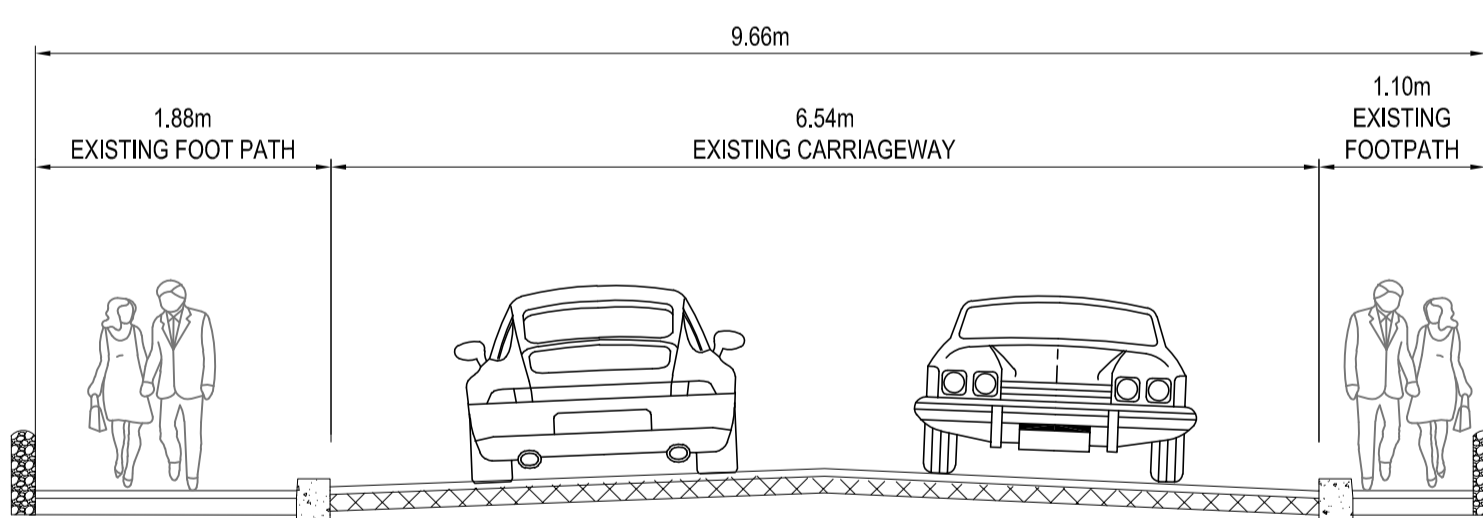
KEY PLAN

**LEGEND:**

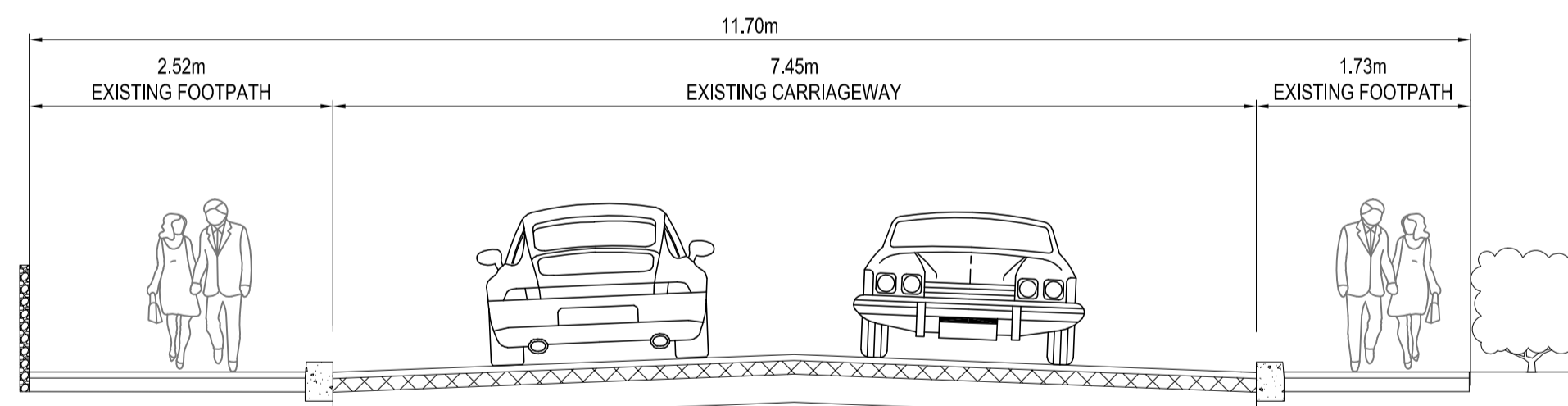
- PROPOSED FOOTPATH
- PROPOSED TRAIL
- EXISTING FOOTPATH
- PROPOSED CARRIAGEWAY
- EXISTING KERB LINE

MALAHIDE ROAD UPGRADE WORKS  
LAYOUT  
SCALE 1:500

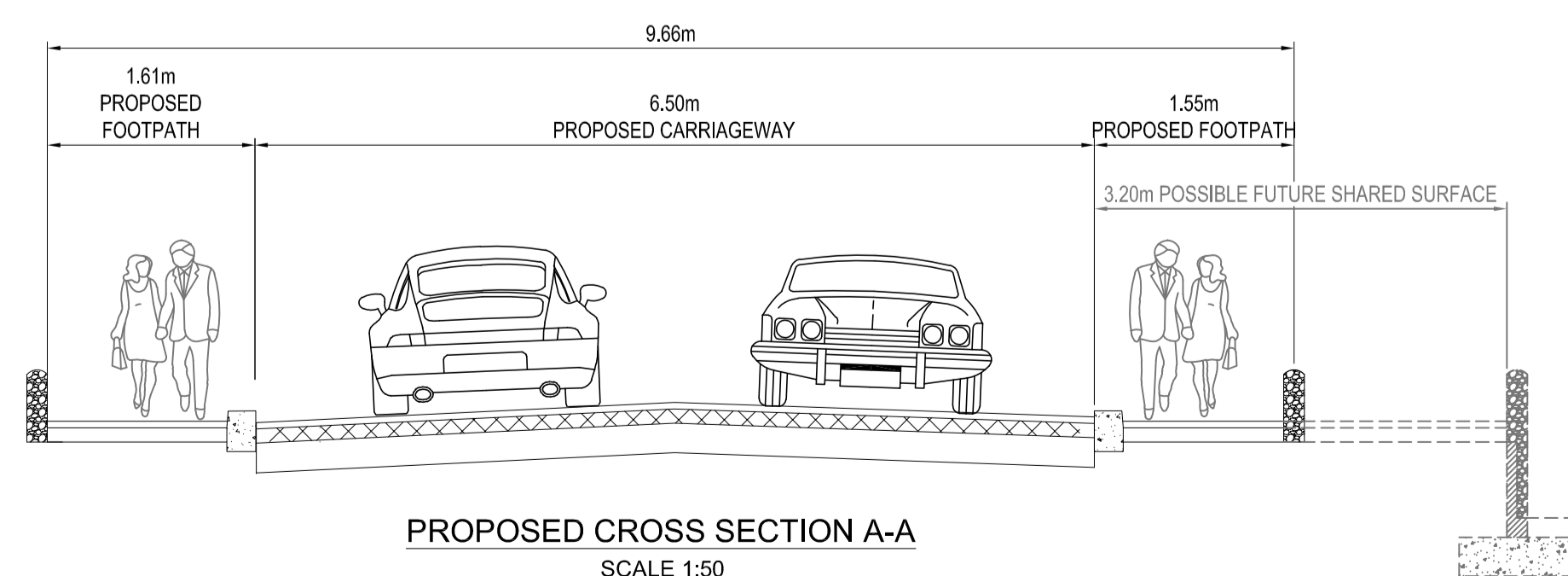
SCALE 1:200



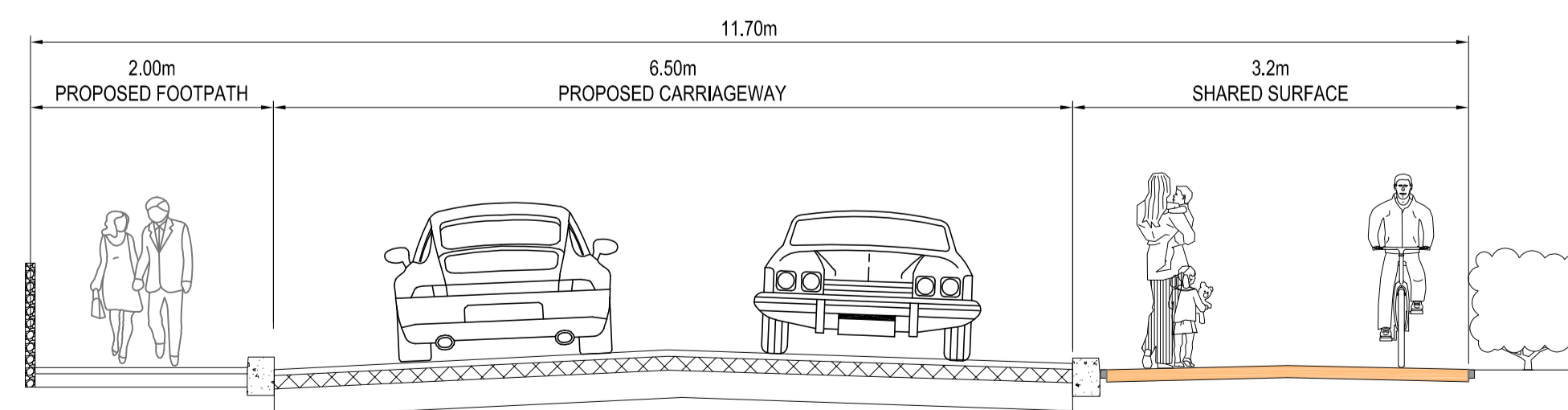
EXISTING CROSS SECTION A-A  
SCALE 1:50



EXISTING CROSS SECTION B-B  
SCALE 1:50



PROPOSED CROSS SECTION A-A  
SCALE 1:50



PROPOSED CROSS SECTION B-B  
SCALE 1:50

Clifton Scannell Emerson  
Associates

Drawing Status: DISCUSSION  
Date: JULY 2013  
Issued By: CSEA

Revision	Description	Initials	Date
A	POSSIBLE FUTURE WALL SET BACK SHOWN	CP	29-08-13

Clifton Scannell Emerson  
Associates

Clifton Scannell Emerson Associates Limited  
Consulting Engineers,  
Seafort Lodge,  
Castledawson Avenue,  
Blackrock, Co. Dublin,  
Ireland.  
T. +353 1 288 5006  
F. +353 1 283 3466  
E. info@csea.ie  
W. www.csea.ie

Client	Fingal County Council		
Project	Broadmeadow Cycle Route Broadmeadow		
Dwg. Title	MALAHIDE ROAD UPGRADE WORKS		
Drawn By	CP	Date	JULY 2013
Checked by	NH	Scale	Varies @ A1
Dwg. Progress			
Dwg. No.	12_160_112-A		